

6.0 MODIFICATION OF ALTERNATIVE LINKS FOLLOWING THE OPEN HOUSE MEETINGS

6.1 LINK MODIFICATIONS


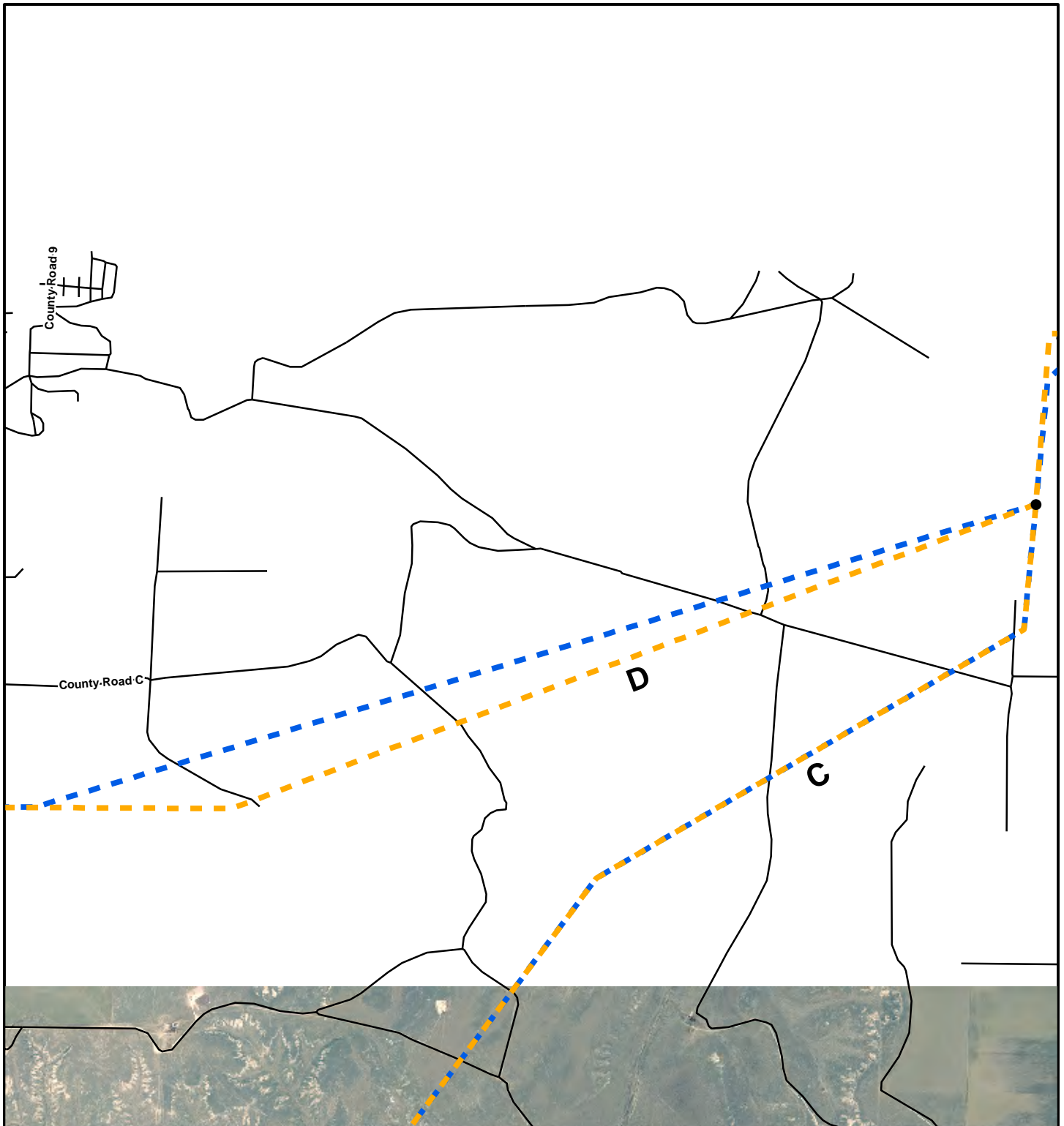
Following the open house public meetings, modifications were made to various links as shown in Figures 6-1 and 6-2.

Figure 6-1 illustrates the modification made to Link D. Link D was modified to better accommodate construction and engineering constraints.

Link P was modified in order to avoid multiple habitable structures. Figure 6-2 illustrates the modification made to Link P.

Following the modification of preliminary alternative routes, PBS&J identified a total of 8 primary alternative routes that were further evaluated as discussed in Section 4.0. Table 7-1 details the final composition of the 8 alternative routes by link, and Figures 7-1, 7-1A, 7-1B, 7-1C and 7-1D depict the location of the primary alternative routes.

(This page left blank intentionally.)



0 1,500 3,000
 Feet

Legend


- - - Primary Alternative Route
- - - Preliminary Alternative Route At The Time Of The Public Meeting
- Node



Figure 6-1
Modifications to Link D Following
the Public Open House Meeting
Hitchland To Moore
230 kV Transmission Line Project

PROJ.NO. 100001200

(This page left blank intentionally.)



(This page left blank intentionally.)